





Report Card

 **Completed**

 **In Progress**

 **On-Going**

 **Status Uncertain**

Examples of Projects

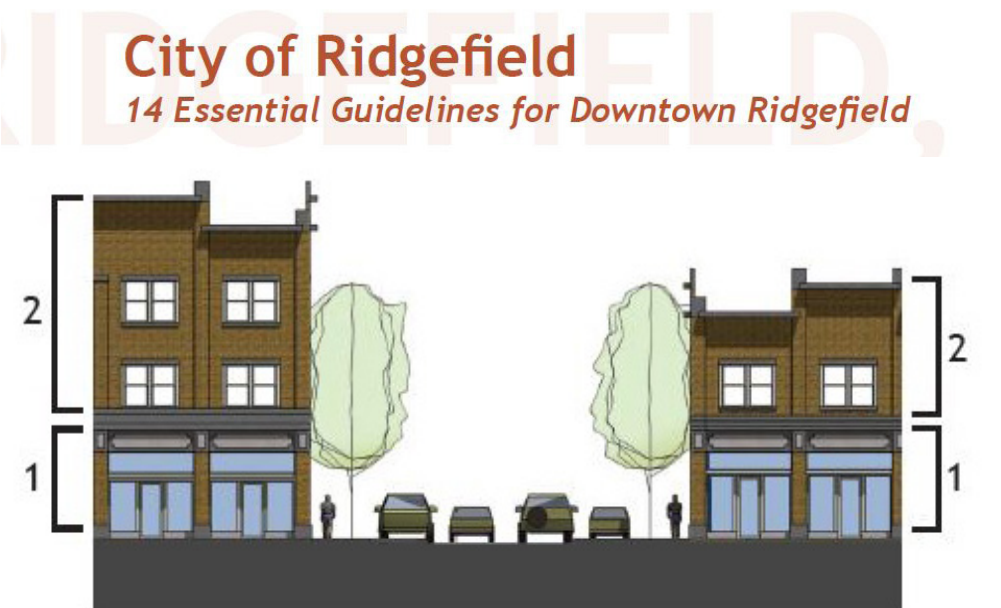
1 Public Events: The community has developed many sustained events, such as *Birdfest* and *Bluegrass* that assist in branding the community as a regional investment location



2 Trails and Pathways: Trails and pathways are being developed throughout Ridgefield to promote pedestrian access to amenities, such as the new waterfront path



3 Design Guidelines: Improved design guidelines have been adopted to create consistency and connectivity between Downtown Ridgefield and the waterfront




4 Downtown Streetscapes and Uses: The completion of Overlook Park and reconstruction of S Main Street are great examples of progress that has been made




GENERAL RECOMMENDATIONS


Capitalize on previous community success




Orient Downtown businesses should be oriented toward services more than goods




Clean up and redevelop downtown brownfield properties




Improve Main Street as a focal point to assist in connecting the downtown and waterfront areas




Support the vision with investment in necessary public infrastructure




Provide for pedestrian friendly circulation and access



Maintain the community's quality of life with development efforts




Capitalize on proximity to the Refuge and Lake River




CONNECTION AND ACCESS


Support the completion of the Pioneer Street Rail Overpass




Support a second connection to the waterfront from downtown




Provide for public access opportunities to Lake River




Connect downtown, waterfront, Refuge and residential areas via land and water trails




Prepare a transportation plan to assess impacts to the Pioneer Street corridor



Design improvements for pedestrian mobility and create an iconic gateway for the Downtown




Complete a public marina feasibility study




LAND USE


Encourage upper story residential development in the downtown and waterfront




Focus downtown development: Main Avenue to 5th Avenue and Mill Street to Pioneer Street




Encourage arts, cultural and institutional uses in the downtown core




Implement the International Building Code for greater flexibility to utilize existing buildings




Protect view sheds to the waterfront through identified view protection corridors




Provide for appropriate building heights in downtown to maintain the "small town feel"



Implement design guidelines for the downtown area




Establish design guidelines for the waterfront for consistency and connectivity to downtown




ECONOMIC DEVELOPMENT


Support the completion of the Pioneer Street Rail Overpass




Support a second connection to the waterfront from downtown




Provide for public access opportunities to Lake River



Connect downtown, waterfront, Refuge and residential areas via land and water trails



Prepare a transportation plan to assess impacts to the Pioneer Street corridor



Design improvements for pedestrian mobility and create an iconic gateway for the Downtown

